




MACSTYLE NEWS

MAY 2007


www.macstyle.com.au

MACSTYLE
M E D I A

"..your one stop distribution centre for all your outdoor books, maps, DVDs and accessories. We have the full range suited for all types of retail & specialist outlets.."




Australia's Great Desert Tracks Map Pack This map pack includes the six Great Desert Tracks maps, all packaged in a hard-cover folder with clear pockets. Hema's map packs are designed to offer an additional benefit to the constant map user by providing better value than buying the maps individually. This map pack contains six fully up-to-date 1:1 250 000 scale topographic maps showing detailed track information, essential facilities, GPS Positions, explorers routes, and useful contact numbers **RRP \$79.00 IPN: 122795**




Wilsons Promontory Special (VICMAP) Replacing the Outdoor Leisure Series of the Wilsons Promontory, this just released map has the satellite imagery of the areas covered on the reverse of the map. Scale 1: 50 000 **RRP \$9.85 IPN: 123441**




Australia's Great Desert Tracks CDROM Includes Six Great Desert Maps: North West, North Central, North East, South West, South Central, South East (Map Scales 1: 1 250 000). Plus Bonus Simpson Desert Map (Scale 1:500 000) **RRP \$79.00 IPN: 124565**



Paddle Eastern Australia: Victoria & The Murray River
RRP \$34.95 IPN: 131160





Paddle Eastern Australia: New South Wales & QLD
RRP \$39.95 IPN: 131159



Ron Moon's Guide to 4WD Driving This action packed video takes the viewer from the very basics of a four wheel drive vehicle through all the skills required to four wheel drive safely and enjoyably whether that's in the vastness of our Outback or in the more confined but challenging areas of the Australia's High Country. In an interesting and informative style Ron Moon guides the viewer through a range of topics including the types of 4WD systems and the use of free wheeling hubs, transfer boxes, etc. **RRP \$39.95 IPN:131046 AVAILABLE IN DVD & VIDEO**

Rick Black's Cabin Cookin' Want to make time spent in the outdoors even better? Then celebrate with a good meal! Rick Black shares recipes he's developed from years cooking in cabin and camp with a Dutch oven, cast-iron skillet, heavy foil, and grill. With Rick's recipes for meats (both domestic & wild), seafood, and all kinds of vegetables, you can create something special for every meal
RRP \$32.95 IPN:130969

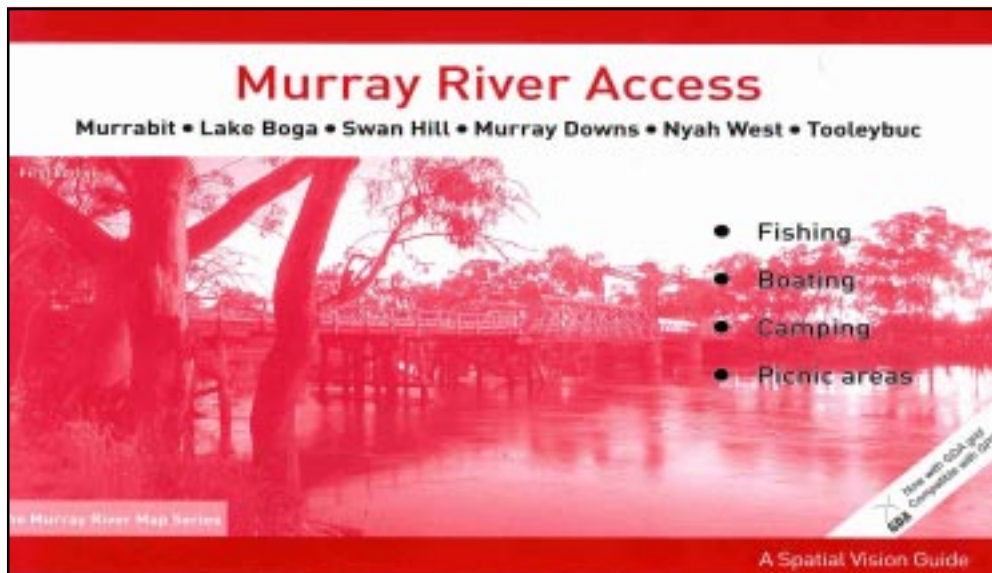



Cape York - The Video Experience the very best of Cape York Peninsula, from the delights of historic Cooktown, to the mining giant that is Weipa. Travel to 'The Tip' via the exciting challenge of the Overland Telegraph Line. Marvel at the natural wonders of the region's national parks, the magic of the verdant rainforest of Iron Range, and the rivers and streams that are the everlasting image of travelling to Cape York. **RRP \$39.95 IPN:131047**


New Vicmap Maps

- > Walhalla
- > Glenburn
- > Mitta Mitta
- > Moroka
- > Ultima
- > Tempy
- > Ouyen
- > Hopetoun
- > Wilsons Promontory Special

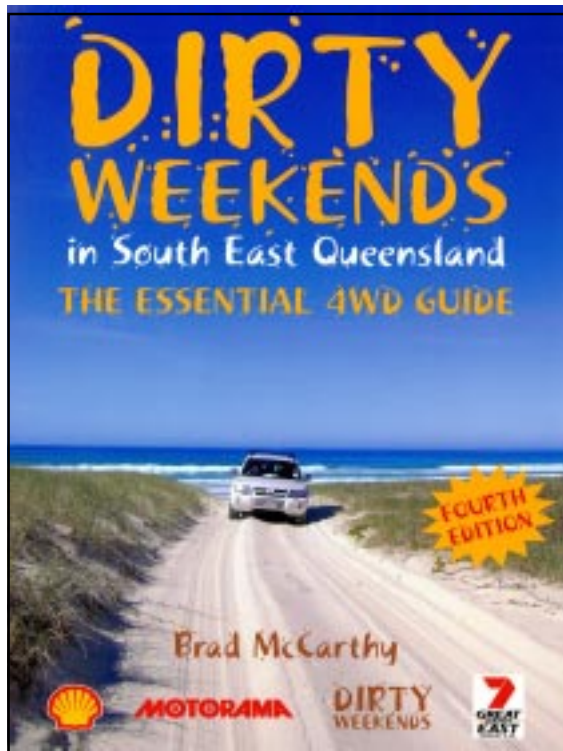
All Maps are 1: 50 000



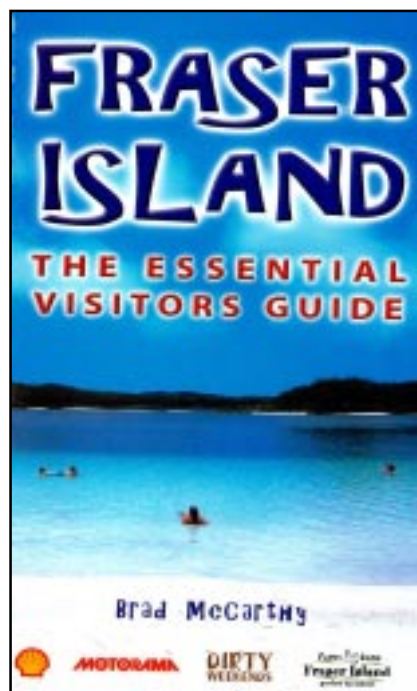
Murray River Access (Murrabit - Tooleybuc) Book 5 of this series has just been released. Containing all you need to know about the area including: Fishing; Boating; Camping; Picnic Areas. **RRP \$6.95 IPN: 130514**



Wave-Finder Australia Latest Edition of this great guide contains: Australia's most detailed surf resource; Over 1000 spots; 500 Surfers Eye Maps; Colour Photos by top lensmen; Detailed tide, wind, wave & swell data; Precise, easy directions; Every state; Review by Photos. **RRP \$17.95 IPN: 125166**




Dirty Weekends in South East Queensland An indispensable companion for the 4WD Adventurer keen on exploring and experiencing this magnificent corner of Australia's 'Sunshine State'. This book details 40 weekend 4WD adventures located within four hours drive of Brisbane. As well as covering important aspects of safe and responsible 4WDing. **RRP \$42.95 IPN: 130973**




Moreton Island The Essential Visitors Guide. A Must for every visitor to Moreton Island, this handy pocket guide contains all the information you need to make the most of your visit to this unspoiled paradise. **RRP \$22.95 IPN: 130974**

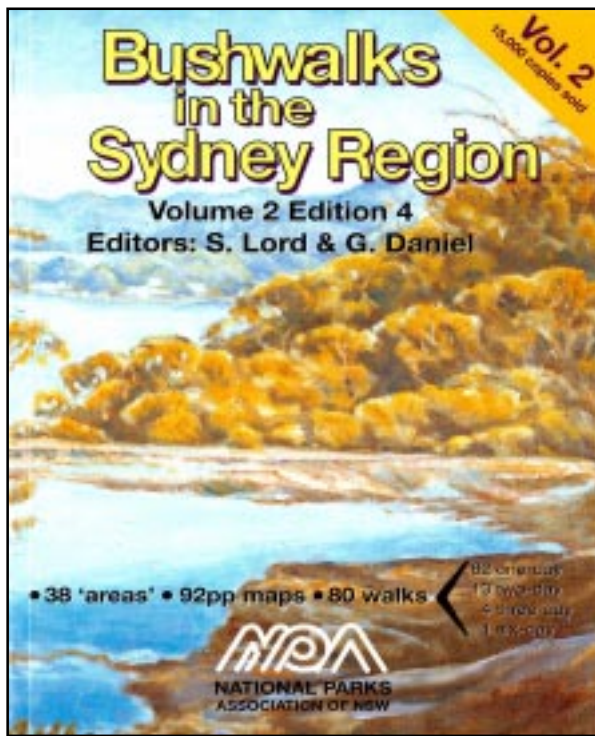
Fraser Island The Essential Visitors Guide. A Must for every visitor to Moreton Island, this handy pocket guide contains all the information you need to make the most of your visit to this unspoiled paradise. Packed with glorious colour photos & features trip preparation including what to take, how to get there, National Park requirements and how to 'do the right thing'. **RRP \$29.95 IPN: 130975**



The Ultimate Travelling Companion The ultimate 'how-to' book for all travellers. This book is invaluable for anyone wanting to travel, and for those already enjoying the travelling lifestyle; Even the most experienced traveller will learn a lot from this comprehensive book; It covers all practical aspects of travelling and camping in Australia, whether in a caravan, motorhome, campervan, trailer or car. **RRP \$19.95 IPN: 131150**



South Gippsland Adventure Map (Rooftop) New Map from Rooftop will have a 1:100 000 maps of South Gippsland on the main side and a 1: 50 000 map of Wilsons Prom. on the back. Covering from Wonthaggi to East of Yarram **RRP \$10.95 IPN: 131044**




Bushwalks in the Sydney Region Volume 2.

Just released. This revised edition of one of the most popular bushwalking books contains:

- * 38 'areas'
- * 62 One-Day Walks
- * 13 Two-Day Walks
- * 4 Three-Day Walks
- * 1 Six-Day Walk



An excellent guide to many popular and lesser known walks around Australia's largest city, offering spectacular rewards to the venturesome.

RRP \$29.95 IPN: 125419



Western Australia 4WD Atlas & Guide If you want access to great places in Western Australia that are beyond the range of conventional vehicles then this Atlas & Guide is for you. The top 50 tracks each have detailed inset maps showing the route taken, with GPS locations and points of interest featured. You can also easily find the tracks in the complete HEMA Western Australia road atlas at the back of the book. **RRP \$34.95 IPN:131033**

Outdoor Survival Guide Be ready for the great outdoors: find out the basics from what equipment to pack to how to stay warm and dry in the elements, to where you'll find water and food. Learn to survive in adverse conditions: easy-to-follow techniques from testing plants for poison to making your own compass to splinting a broken arm and surviving in a blizzard. **RRP \$35.00 IPN: 122060**



Australia's Great Desert Tracks Atlas & Guide This guide provides detailed information on 20 Australian Deserts and 28 4WD Treks through them. There's also plenty of essential pre-trip reading on how to prepare for your trek, safety in the deserts and desert travelling techniques. Background information on geology, history, major habitats, and desert plants and animals makes this the 'must have' Australian desert guidebook. Written by experienced authors and desert enthusiasts. **RRP \$39.95 IPN: 131034**

Barmah-Shepparton-Deniliquin Adventure Map This map covers the Murray, Edward & Goulburn Rivers (from Shepparton to Deniliquin). Includes the towns of Echuca, Mathoura, Nathalia, Numurkah, Moama, Kyabram and Rochester. Barmah Forest, Millew and Gulpa Island State Forests. Victoria & New South Wales.
RRP \$10.95 IPN: 130931


Double sided
 Maps 1:50 000
 & 1:100 000

Hayman's Maps Map for camping, touring, motorbiking 4WD and boating

Barmah - Shepparton - Deniliquin Adventure Map


Covering the Murray, Edward and Goulburn Rivers (from Shepparton to Deniliquin)

Includes the towns of Echuca, Mathoura, Nathalia, Numurkah, Moama, Kyabram and Rochester, Barmah Forest, Millewa and Gulpa Island State Forests. Victoria & New South Wales





Tibet Overland Route & Planning guide for mountain bikers and other overlanders. Whether you're travelling by 4WD, bus, mountain bike, or even yak, this guide provides invaluable advice and the most detailed maps for the independent traveller crossing the world's highest and largest plateau. **RRP \$40.00 IPN: 123466**

The Mountains of Greece Most of Greece is mountains - beautiful, rugged, undeveloped, remote and yet accessible. Alpine pastures soften the harshness of the crags, forests fill the ravines and springs and rivers abound. Walking through Greece is demanding rather than technically difficult, and is culturally fascinating. Though remote, these mountains are well within the capabilities of fit walkers. **RRP \$41.75 IPN: 111766**




The Mountains of Romania For long isolated, Romania's Carpathians offer some of the finest walking in Europe. There are well-waymarked paths, adequate maps and a good network of mountain huts. Yet, with its large area of mountains and low population density, Romania offers walkers the kind of solitude that is hard to find elsewhere in Europe. **RRP \$54.95 IPN: 123328**






Basic Essentials Map and Compass This book tells you what you need to know. Discover techniques for: Choosing & using the right type of compass; Using a map and compass in concert with a GPS receiver; Reading and understanding contour lines and other map features; Plotting a course and finding your way through the wilderness; Using the stars to navigate rivers, streams, and trails at night. **RRP \$17.95 IPN: 111447**



Adventure Cycle-Touring Handbook Touring by bicycle is fast becoming a popular option for the adventurous traveller who wants to escape the backpacker circuit and its long cramped bus rides. Expand your horizons with this guide book and turn your bicycle into a travelling machine capable of taking you on the trip of a lifetime - across a country, across a continent, or even right around the world. **RRP \$42.95 IPN: 130099**



Holiday in Tasmania
RRP \$29.95 IPN: 131173

Holiday in NSW
RRP \$29.95 IPN: 131174

Holiday in QLD
RRP \$29.95 IPN: 131175

Holiday in Victoria
RRP \$29.95 IPN: 131176

OUT NOW !!!

Holiday in...Guide Books The Holiday Guides from Explore Australia provide you with the know how to get the most out of your holiday destination. Where to go, what to see, how to get there, and what to do when you get there. This series contains **Holiday in Tasmania, Holiday in NSW, Holiday in QLD, Holiday in VIC**. Informative, Insightful and full of detail, these Holiday guides provide all you need to know to get the most from your trip.

LONELY PLANET

LP New Titles & Releases

LP Israel & The Palestinian Territories 5

LP Korea 7

LP Czech & Slovak Republics 5

LP Tunisia 4

LP Bolivia 6

LP Bhutan 3

LP Malta & Gozo 3

LP Provence & The Cote D'Azue 5

LP Coastal California 2

LP Corsica 4

LP Vienna 5

LP Naples & The Amalfi Coast 2

LP Washington DC 3


LP Boston 3

LP Montreal & Quebec City 1

LP Walking in Britain 3

LP Walking Scotland 2

We can credit old editions of Lonely Planet books, but only when you supply us with the **COMPLETE FRONT AND BACK COVER** and the **TITLE PAGE** within **SIX MONTHS** of the new edition being released. Before removing covers from books please cross-check the publication date, the minimum turn-around of new editions is about two years, therefore a book with a publication date of January 2006 is unlikely to be a candidate for change-over in February 2007.



Trekking in the Pyrenees This is an area of awe-inspiring natural beauty, Approximately 450 KM in length, the range includes rolling foothills, steep gorges, high passes and imposing peaks. Superb scenery, rich culture, and a long history combine to make the Pyrenees one of Europe's most exciting regions **RRP \$36.95 IPN: 119864**

PLEASE NOTE OUR BANKING DETAILS

Account name: Macstyle Distribution P/L

Trading name: Macstyle Media

Bank: National Australia Bank

BSB Number: 083 510

Account Number: 57342 7677

If you use this payment option it would be appreciated if you could either email or fax us with full details of the payment.




We also accept Mastercard or VISA. Maximum transaction limit is \$1000. Over \$1000 charged is subject to service levy of 2.5%

All prices throughout this publication are in Australian Dollars. Prices subject to change without notice.

CMA Maps

The following new format maps are now available:
. None this month



Women who Run In this inspirational and exhilarating book, a broad range of women including Olympians, marathoners, ultra runners, young track phenoms, and recreational runners - talk about why they run and what continues to spark their love for the sport. **RRP \$32.95 IPN: 130562**

Please note all books & maps (unless otherwise stated) are sold on a firm sale basis. All accounts are NETT 30 Days. Overdue accounts will be charged a monthly service fee. Please refer to our terms of trade.

All clauses will be strictly enforced.

Macstyle Media

"...your one stop distribution centre..."

Specialists in Books & Maps for the Outdoors & Adventure Travel.

MACSTYLE MEDIA

88 Inkerman Street, St Kilda

Victoria, Australia 3183

Ph: [03] 8598 9477 Fax: [03] 8598 9722

<http://www.macstyle.com.au>

theteam@macstyle.com.au